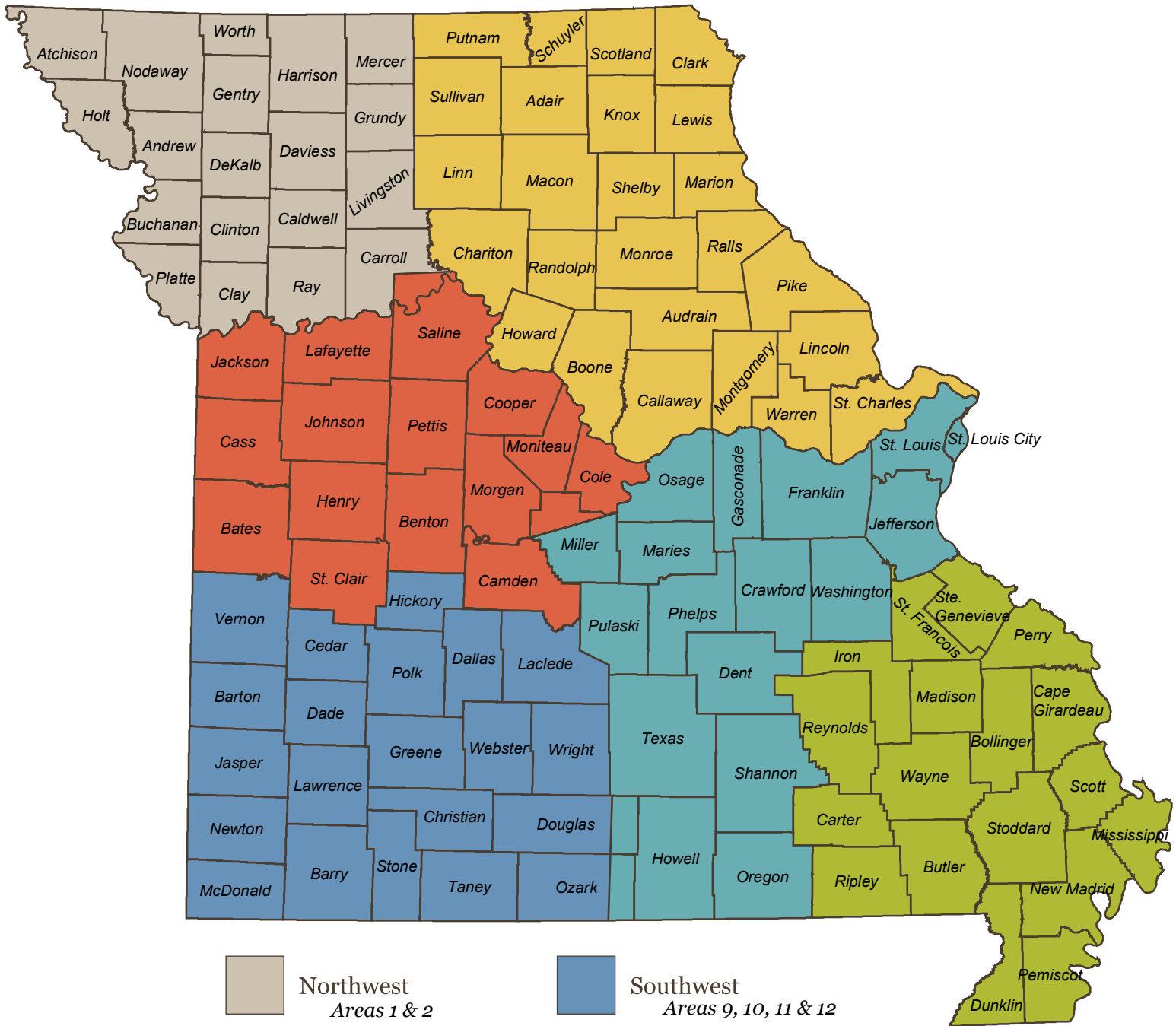








Missouri Agribusiness Academy

District Map



- | | | | |
|---|-----------------------------|---|-----------------------------------|
|  | Northwest
Areas 1 & 2 |  | Southwest
Areas 9, 10, 11 & 12 |
|  | Northeast
Areas 3, 4 & 5 |  | South Central
Areas 13 & 14 |
|  | Central
Areas 6, 7 & 8 |  | Southeast
Areas 15 & 16 |

Agriculture.Mo.Gov

